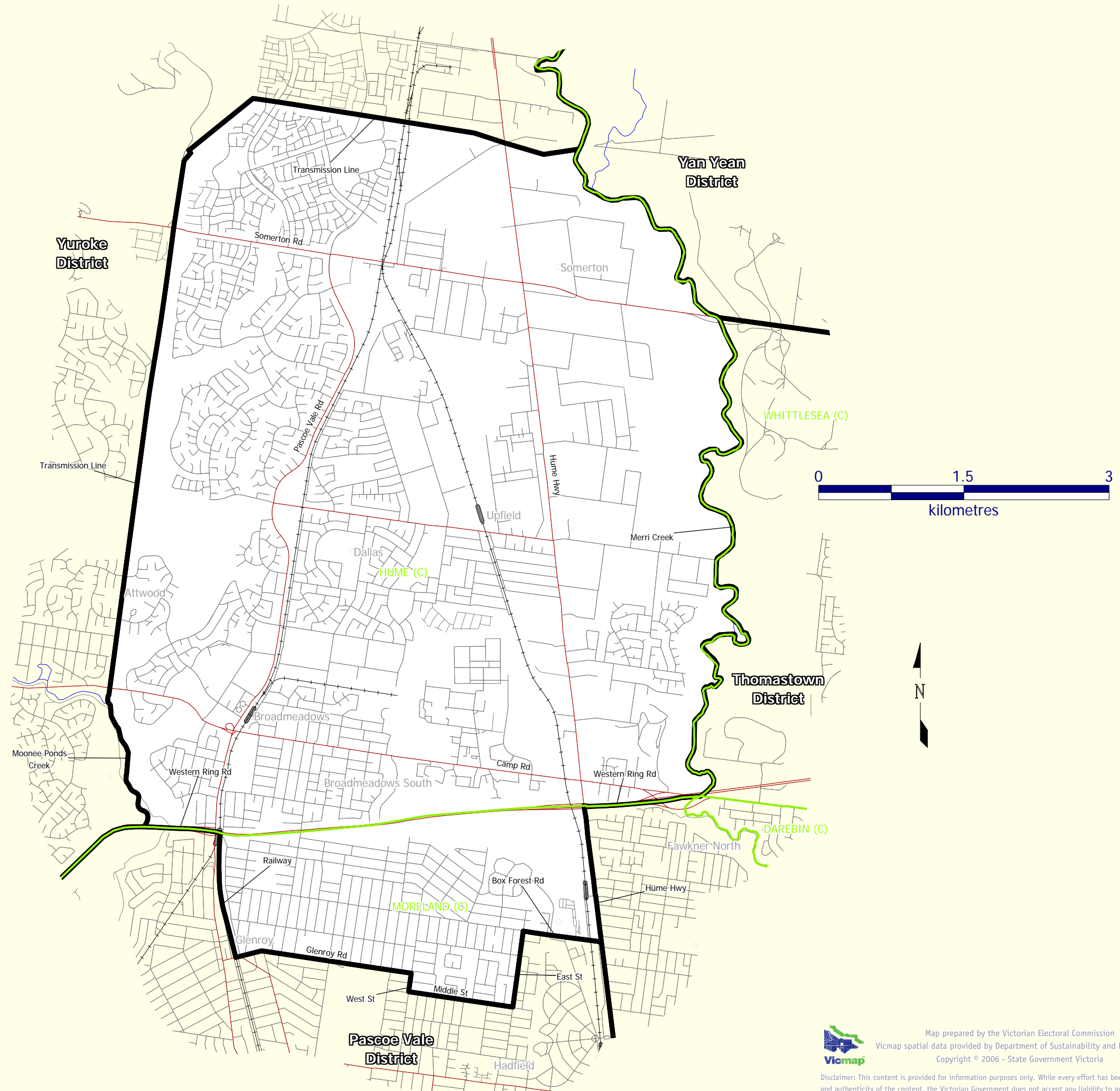




Broadmeadows





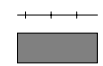
Electoral District
2000-2001 Redivision



Legend

-  District Boundary
-  Municipal Boundary

Map Symbols

-  Main Road
-  Street
-  Rivers and Creeks
-  Railway Line
-  Railway Station



Map prepared by the Victorian Electoral Commission
Vicmap spatial data provided by Department of Sustainability and Environment
Copyright © 2006 - State Government Victoria



Disclaimer: This content is provided for information purposes only. While every effort has been made to ensure accuracy and authenticity of the content, the Victorian Government does not accept any liability to any person for the information provided